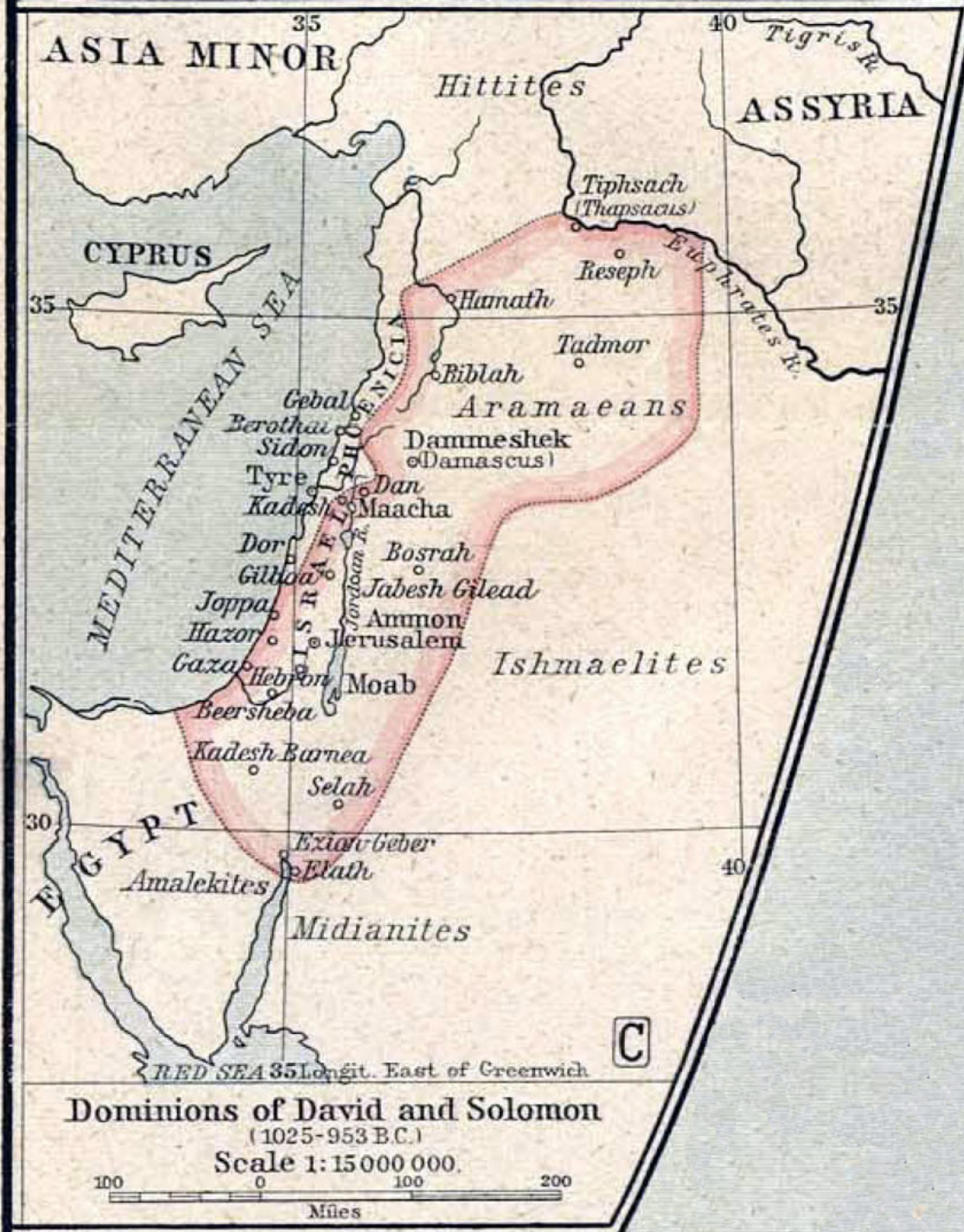


The Land of Jesus

The Land of Jesus





Palestine under Joshua and the Judges (1250-1125 B.C.)

Territory of the
Twelve Tribes of Israel

Scale 1:4 500 000.
 0 10 20 30 40
 Miles



Palestine under the later Kings (953-722 B.C.)

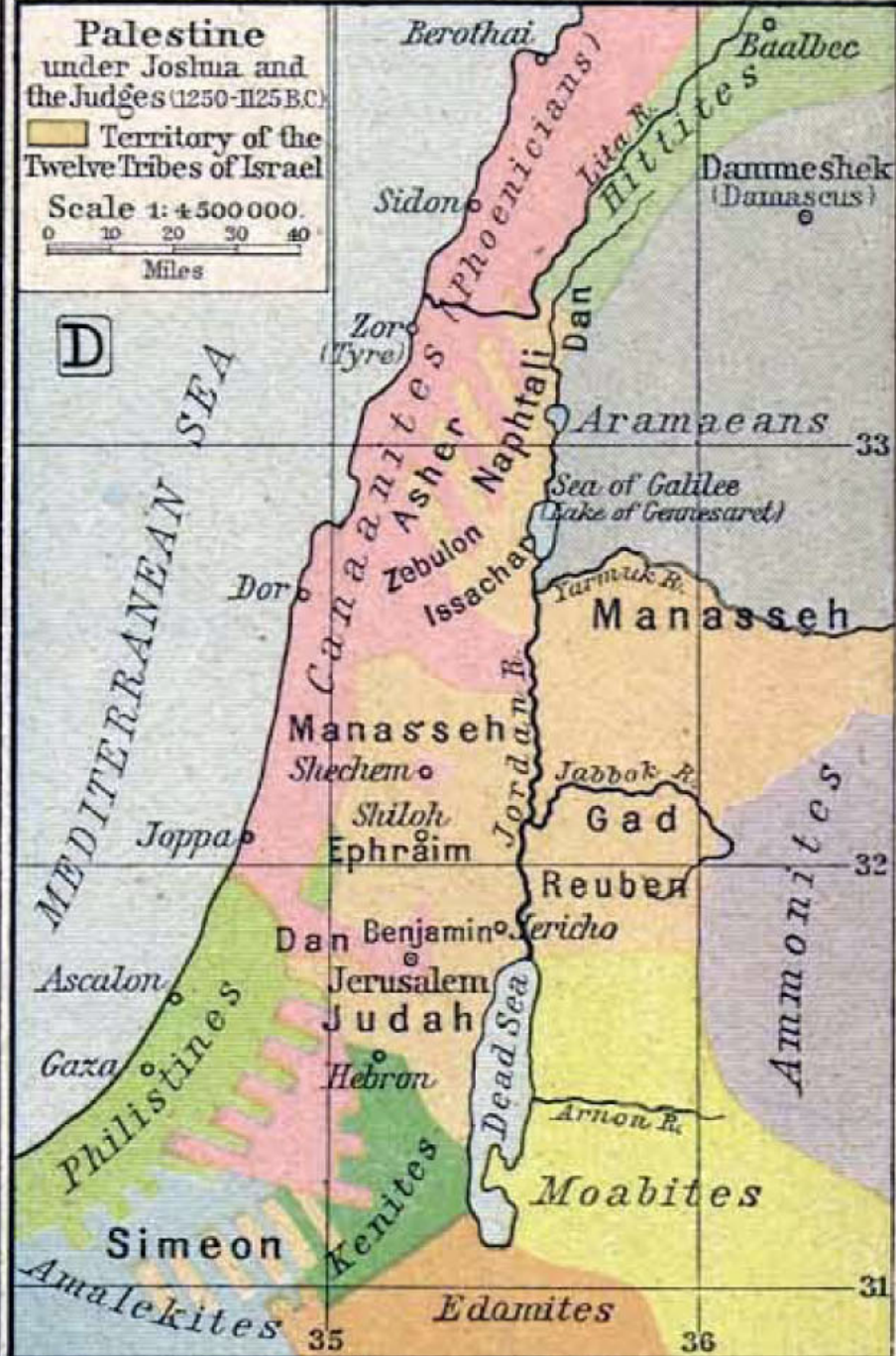


Palestine
under Joshua and
the Judges (1250-1125 B.C.)

Territory of the
Twelve Tribes of Israel

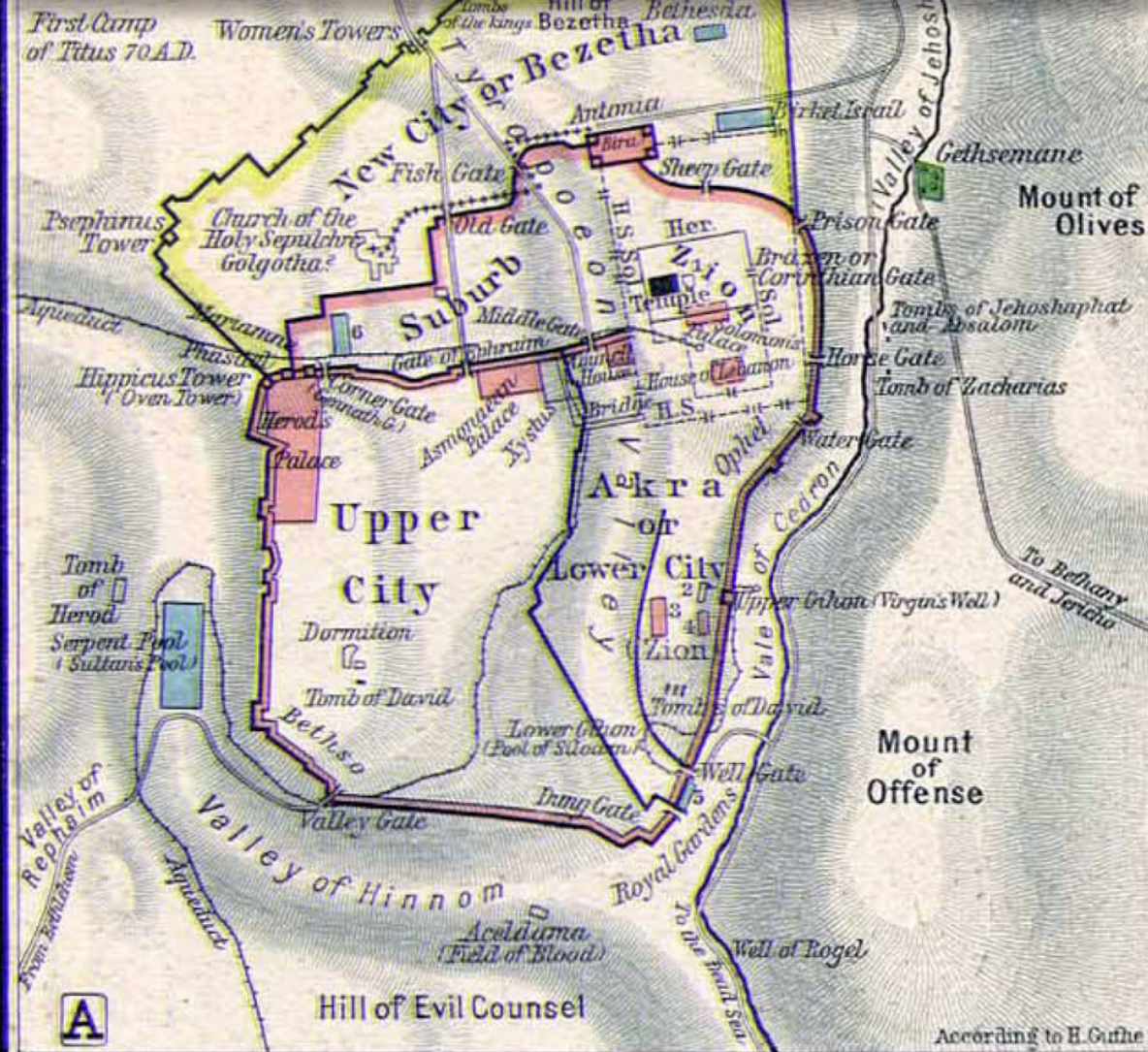
Scale 1:4500000.

0 10 20 30 40
Miles



Palestine
under the later
Kings (953-722 B.C.)
1:6 000 000.

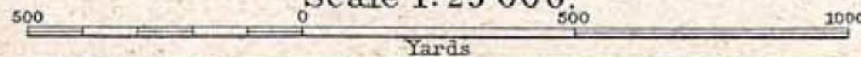




PLAN OF JERUSALEM.

- Jerusalem under the Kings. Wall of David and Solomon
 Wall of Hezekiah Wall of Herod Agrippa Her. = Wall of Herod's temple. H.S. = Present enclosure of the Haram-esh-Sharif. Sol. = Enclosing wall of Solomon's buildings +++++ Via Dolorosa according to the present tradition. 1. Holy Rock (site of the altar of burnt offerings)
 2. Solomon's Pool. 3. David's house. 4. House of the Mighty Men
 5. Pool of the Aqueduct (Siloam) 6. Pool of Amygdolon (Hezekiah?)

Scale 1:25 000.



Following Jesus with Maps

